



**UNIVERSITAS ISLAM MALANG
(UNISMA)
LEMBAGA PENELITIAN DAN PENGABDIAN
KEPADA MASYARAKAT**

Jalan Mayjend Haryono 193 Malang, Jawa Timur 65144 Indonesia Telp. 0341 551932 ext 154 Faks. 0341 552249 E-mail: lppm@unisma.ac.id Website: unisma.ac.id

SURAT KETERANGAN

Nomor: 179/A161/U.LPPM/K/J.01/XII/2020

Bismillahirrohmanirrohim

Saya yang bertandatangan dibawah ini:

Nama : **Dr. Nour Athiroh AS., S.Si., M.Kes.**
NIP : 19690717 200501 2 001
Jabatan : Ketua Lembaga Penelitian dan Pengabdian Kepada Masyarakat (LPPM) Universitas Islam Malang

Menerangkan bahwa artikel ilmiah sebagai berikut:

Judul : **Reduction Model Of Erosion Sedimentation Watershed (Das)**
Karya : Eko Noerhayati

Menunjukkan tingkat kemiripan sebesar 0%. Berdasarkan hasil pemeriksaan Tim *Screening* Plagiasi Lembaga Penelitian dan Pengabdian Kepada Masyarakat (LPPM) Universitas Islam Malang, menggunakan sistem Turnitin.

Demikian Keterangan ini kami buat, untuk dapat dipergunakan sebagaimana mestinya.

Malang, 10 Desember 2020

Ketua LPPM UNISMA,

Dr. Nour Athiroh AS., S.Si., M.Kes.
NIP. 19690717 200501 2 001

Reduction Model of Erosion Sedimentation watershed (DAS)

by Eko Noerhayati, Bambang Suprpto, Novi Arfarita

Submission date: 09-Dec-2020 01:22PM (UTC+0700)

Submission ID: 1469534198

File name: Reduction_Model_of_Erosion_Sedimentation_watershed_DAS.pdf (1.39M)

Word count: 335

Character count: 1763



Reduction Model of Erosion and Sedimentation Watershed (DAS) on Brantas Upstream-Indonesia as an Attempt for Land and Water Resources Conservation



Eko NOERHAYATI*, Bamabang SUPRAPTO*, Novi ARFARITA**
 * Faculty of Engineering, Malang Islamic University, Indonesia
 ** Faculty of Agricultural, Malang Islamic University, Indonesia

BACKGROUND

- ✓ Damage to watersheds (DAS) in Indonesia is increasing along with deforestation for farmland and utilization of timber
- At this time the percentage of land use in the subzone
- ✓ Lesti is 0.92% of freshwater, 7.54% of gardens, 0.25% of meadow, 20% of residential, 21.6% of irrigated rice, 0.45% of forest, and 49.24% of land filed.

THE AIM OF THE RESEARCH

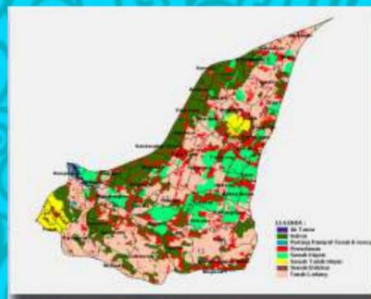
The aim of this study was to examine the erosion control techniques, sediment, runoff and designing functionality that supports the conservation area subzone Lesti as for the benefit of this model is to provide recommendations to the relevant agencies on the reduction of erosion and sedimentation models applicative that support conservation in the watershed.

METHOD

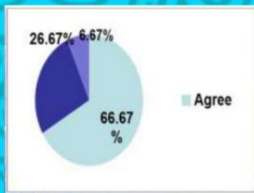
- ✓ The study was conducted in Sub-Lesti DAS, Brantas Upstream DAS, Malang, East Java province of Indonesia
- ✓ The main objective of the study was to assess the value of erosion, sediment and runoff in the subzone Lesti
- ✓ Sediments were taken periodically, especially during the rainy season and analyzed in the laboratory

LAND USE IN THE LESTI WATERSHEDS

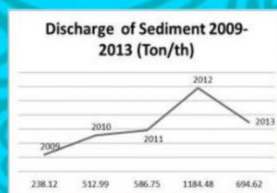
Java Map



A SURVEY OF THE COMMUNITY



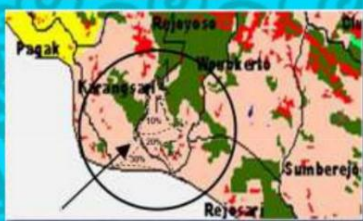
SEDIMENT DISCHARGE



RESULT

The value erosion and sediment load in the Lesti watersheds flow were calculated using the formula of USLE. Correlation between the concentration of sediment drift (C) and the value of watershed discharge Lesti is C.

SCENARIOS OF LAND USE IN THE LESTI WATERSHEDS



CONCLUSION

- ✓ Correlation between the concentration of sediment drift (C) and the value of watershed discharge Lesti is $C = 0.0112 Q_w^{0.98}$.
- ✓ Opinion society of agree land use change from the fields into the garden
- ✓ Model reduction of erosion and sedimentation were carried by scenarios of land use change that field into the garden with an area of garden 10%, 20%, 30% and 40%

Reduction Model of Erosion Sedimentation watershed (DAS)

ORIGINALITY REPORT

0%

SIMILARITY INDEX

0%

INTERNET SOURCES

0%

PUBLICATIONS

0%

STUDENT PAPERS

PRIMARY SOURCES

Exclude quotes On

Exclude bibliography On

Exclude matches < 15 words